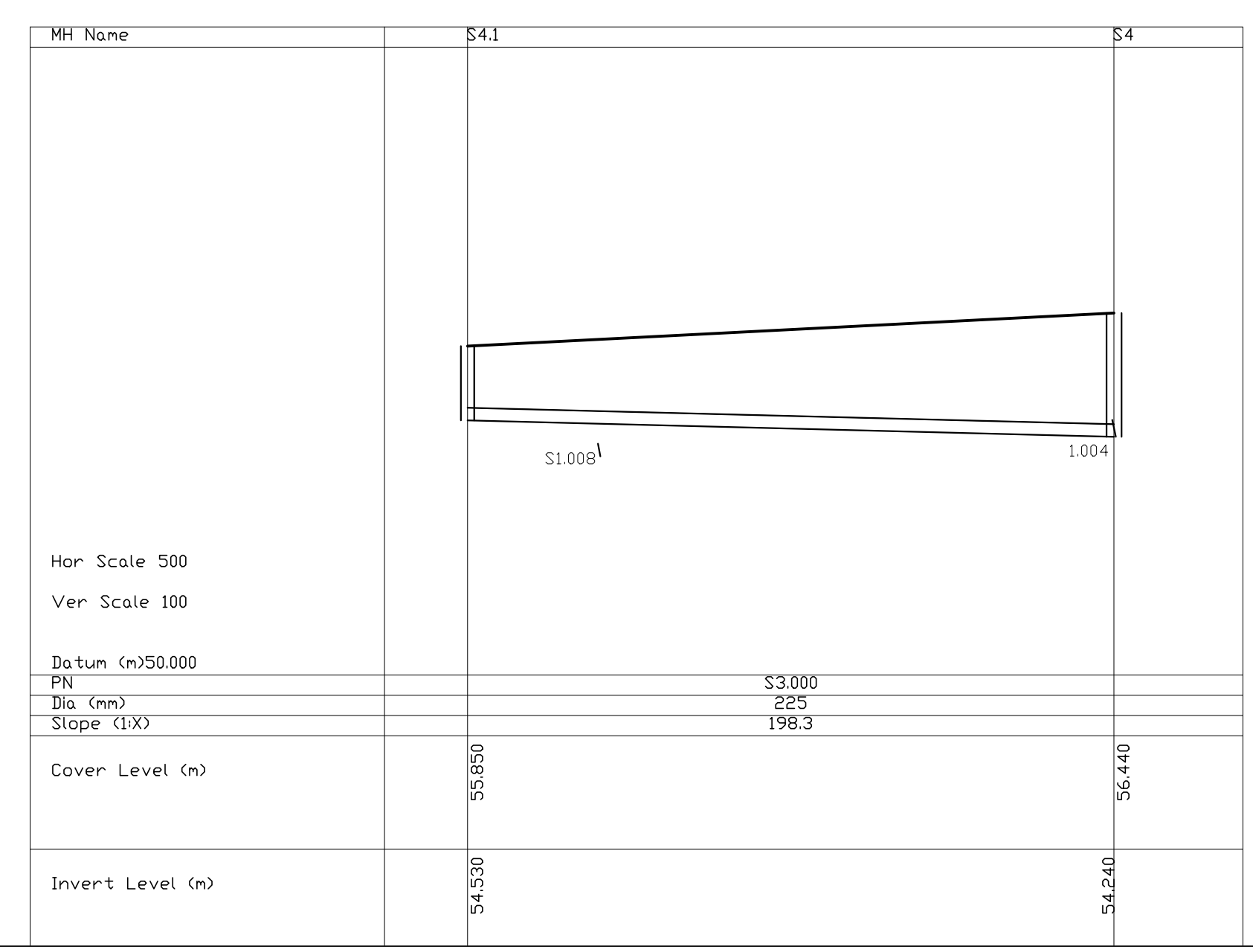
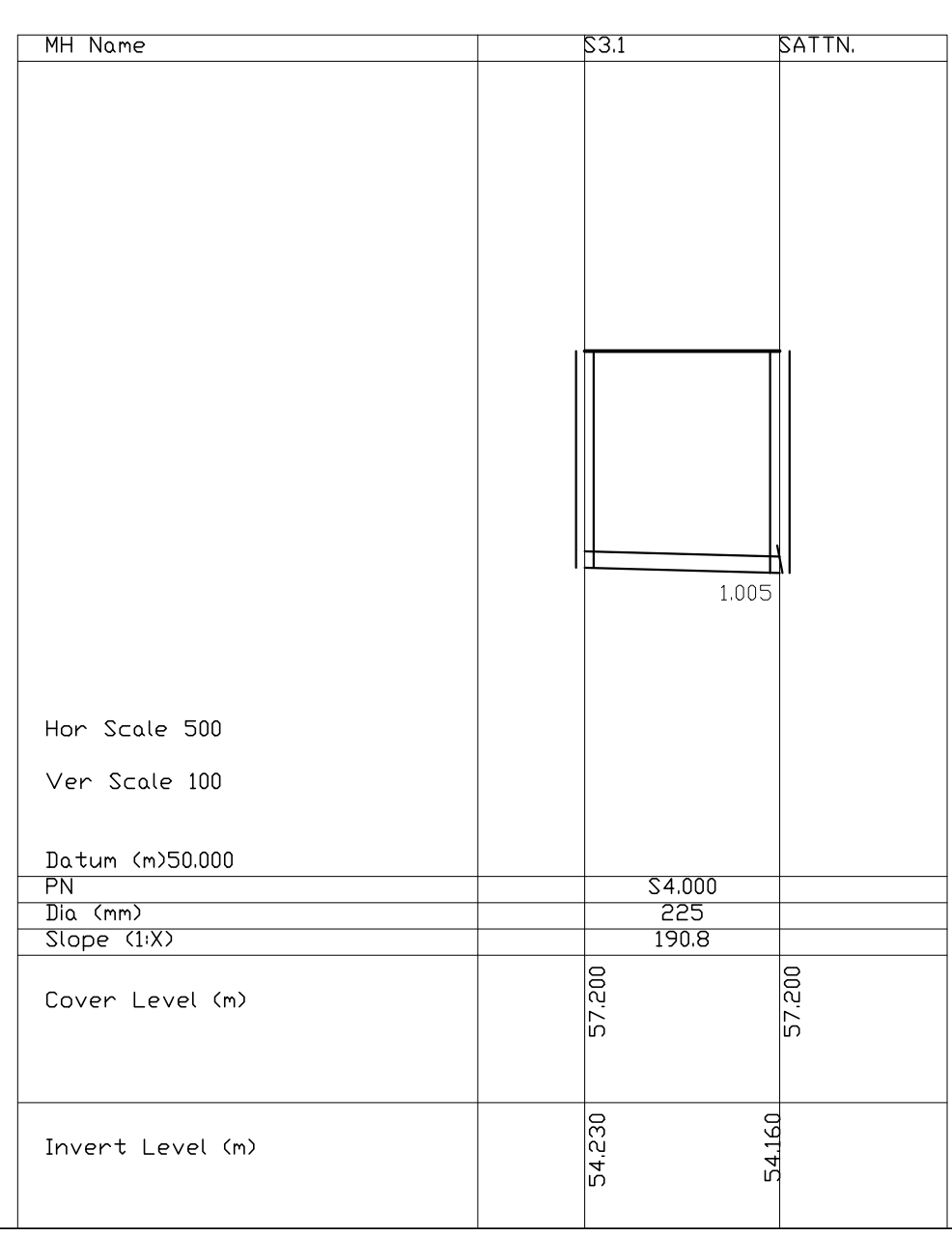
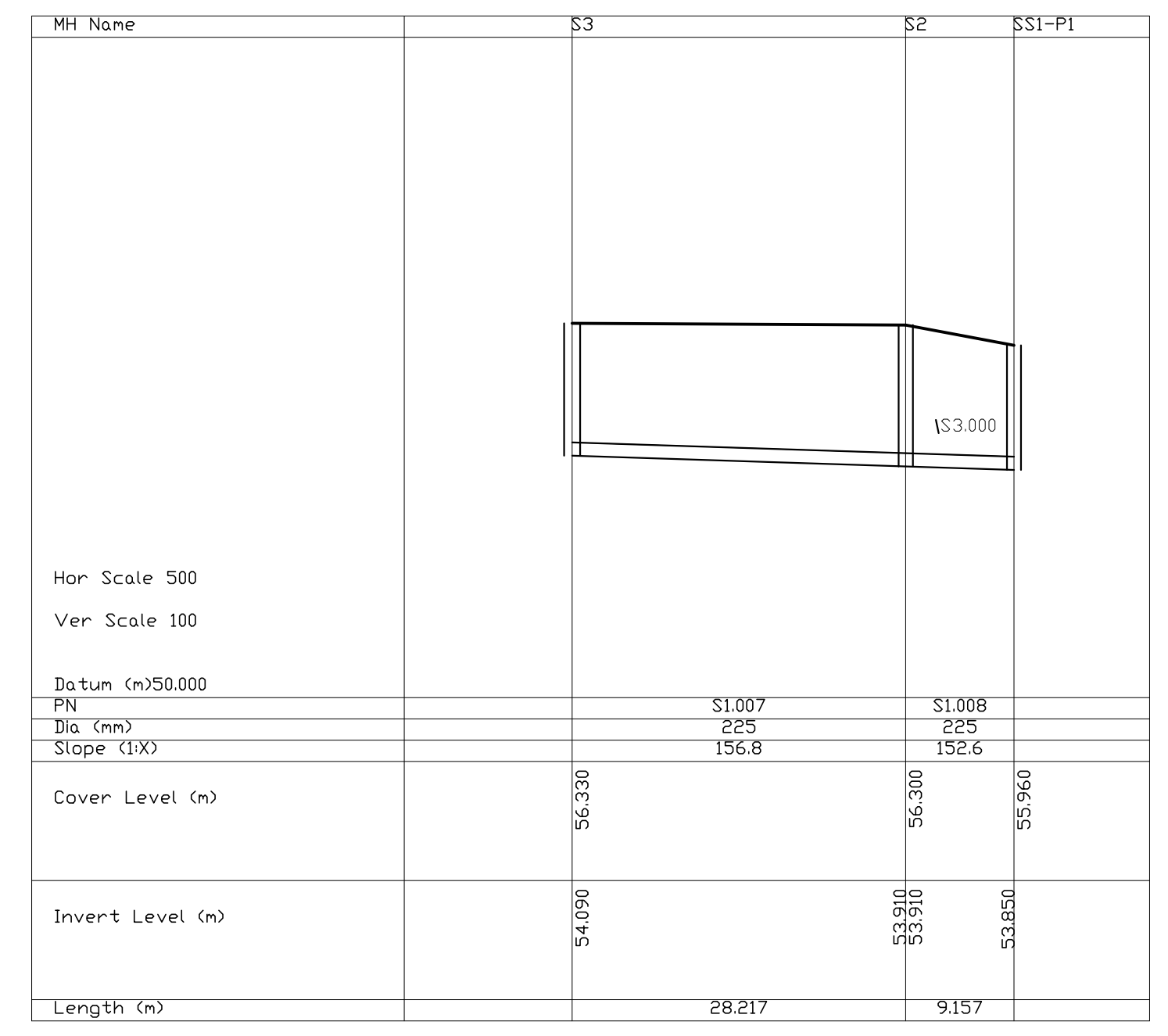
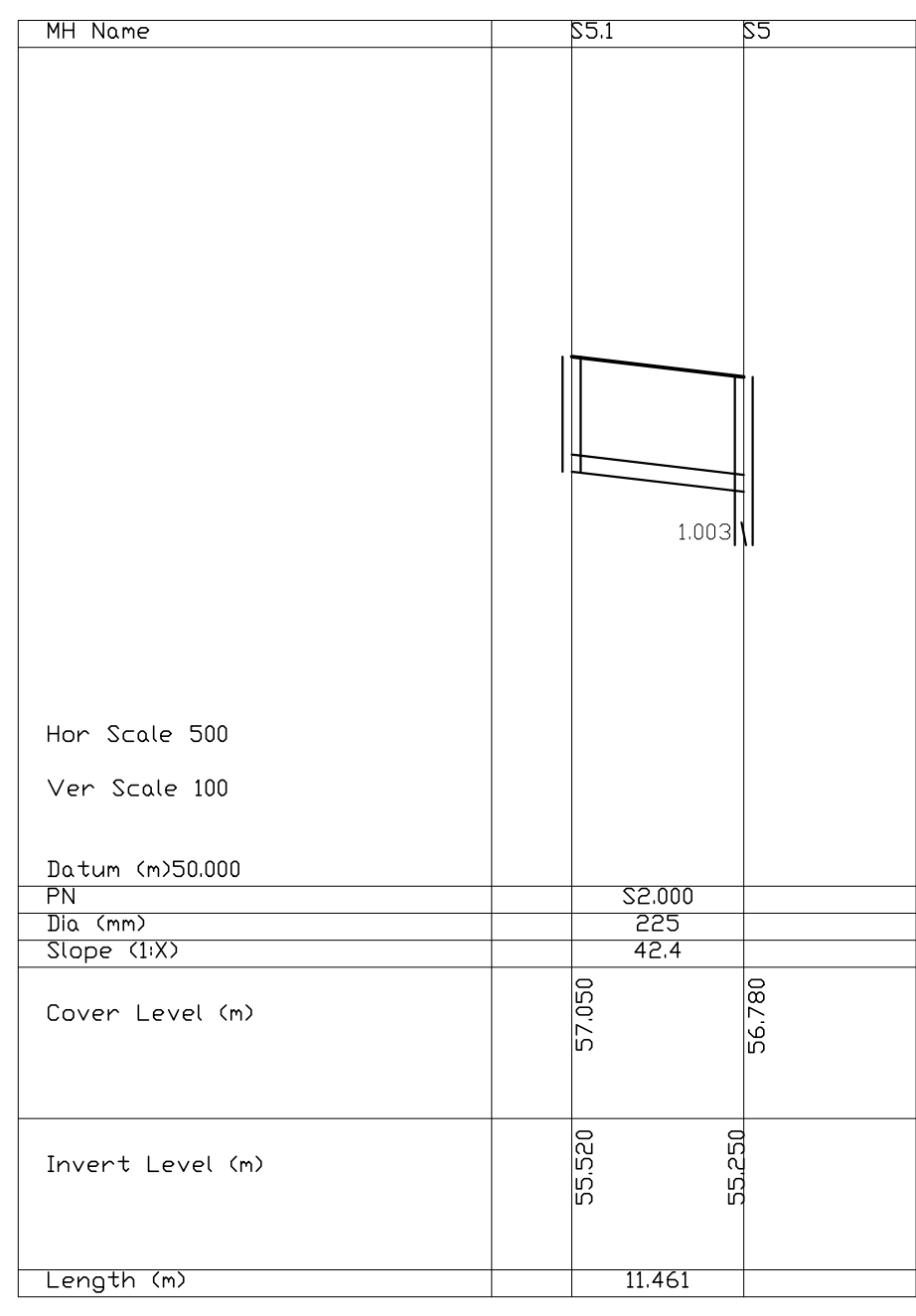
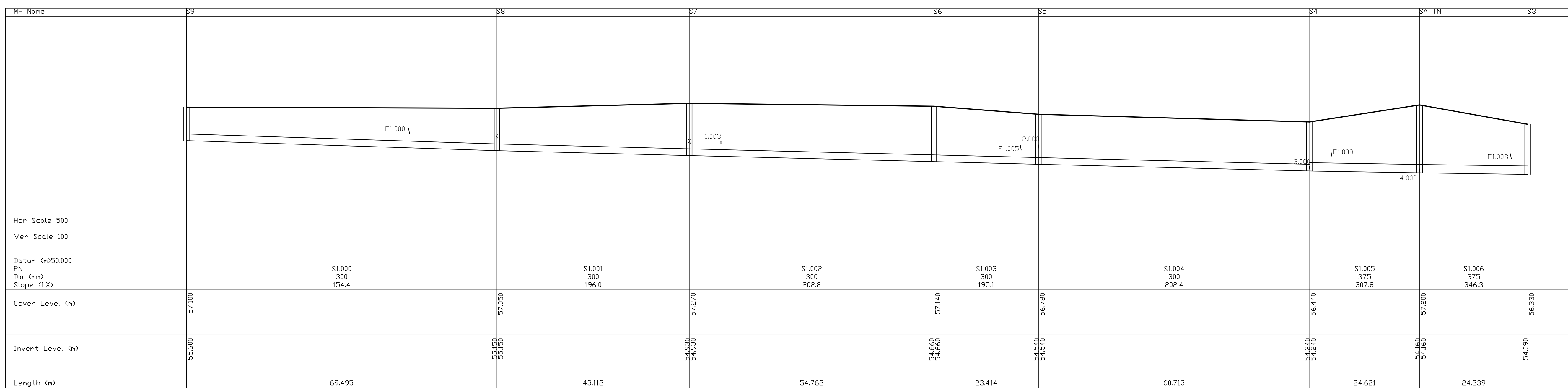


© COPYRIGHT OF THIS DRAWING IS RESERVED BY DBFL CONSULTING ENGINEERS. NO PART SHALL BE REPRODUCED OR TRANSMITTED WITHOUT THEIR WRITTEN PERMISSION.
 NO CHANGES OF WHATSOEVER NATURE ARE TO BE MADE TO ANY DETAILS SET OUT OR CONTAINED IN ANY DBFL SPECIFICATIONS OR DRAWINGS UNLESS THE EXPRESS CONSENT HAS BEEN OBTAINED IN ADVANCE, IN WRITING, FROM DBFL.

- NOTES:
- ALL DRAWINGS TO BE CHECKED BY CONTRACTOR ON SITE AND ENGINEER INFORMED OF DISCREPANCIES BEFORE WORK COMMENCES
 - ALL LEVELS ARE IN METRES AND ARE RELATED TO ORDINANCE DATUM
 - CONTRACTOR SHALL SATISFY HIMSELF AS TO THE ACCURACY OF PAVEMENT LEVELS ON SITE PRIOR TO COMMENCEMENT OF WORKS ON SITE
 - MANHOLE COVER LEVELS ARE TO CONFORM WITH FINISHED ROAD AND PATH LEVELS
 - WHERE COVER TO PIPE IS LESS THAN 1200mm (ROAD/PATH/VERGE) OR 900mm (OPEN SPACE) SURROUND PIPE IN MINIMUM 150mm CONCRETE
 - PUBLIC FOUL WATER SEWERS TO HAVE MINIMUM 750mm COVER



KEY
 ——— PROPOSED GROUND PROFILE

0	10-06-22	ISSUED FOR PLANNING	CDC	LMCL
rev	date	description	by	chkd.

STATUS CODES
 purpose acceptance
 P3 - PLANNING PERMISSION S - ISSUED

DBFL Consulting Engineers
 Civil, Structural & Transportation Engineering
 www.dbfl.ie

SUBURBY OFFICE: Ormond House, Upper Ormond Quay, Dublin 7, D07 W074
 PHONE +353 1 450 4000
 CORK OFFICE: 14 South Mall, Cork, T12 CT91
 PHONE +353 21 204538
 WATERFORD OFFICE: Sals-By-The-Ashum, Maritime Gate, Canada Street, Waterford, X91 W028
 PHONE +353 51 309 500

project ref.
MIXED USE DEVELOPMENT-CHADWICKS. SWORDS ROAD, SANTRY.

drawing title
SURFACE WATER LONGSECTIONS

client
DWYER NOLAN DEVELOPMENTS

designed by	author	scale	sheet size
LMCL	DCH	AS SHOWN	A1
drawing no.		revision	
200060-X-91-X-DTM-DR-DBFL-CE-3001		0	